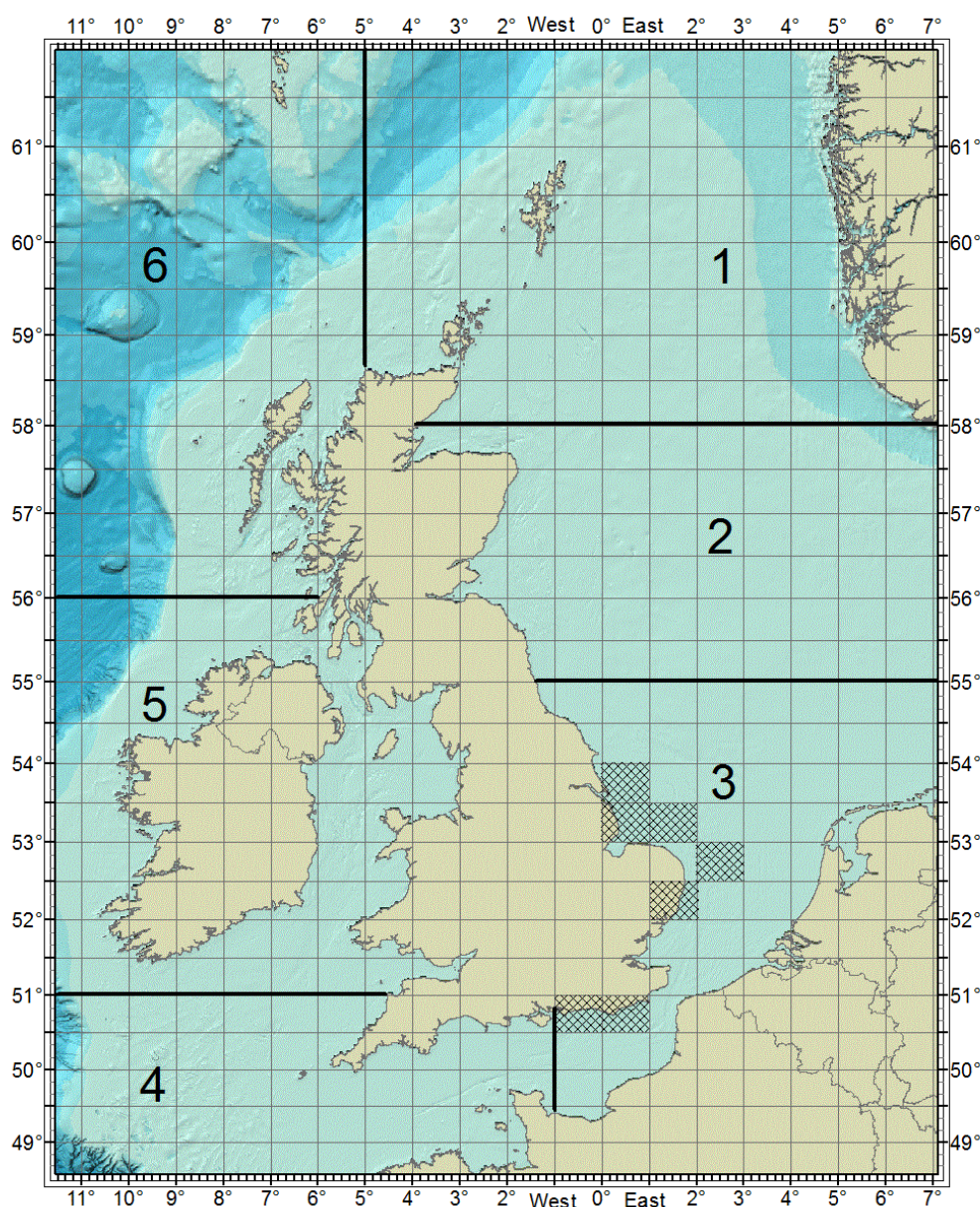


21 May 2015 | Issue 11

For 'live' Kingfisher updates of offshore activities follow [@KingfisherInfo](#) on Twitter

The shaded blocks below indicate reports of fishing hazards and offshore activities.

What's
inside?



Area 1 (N.A)

1. No Content

Area 2 (N.A)

1. No Content

Area 3 (p.2-5)

1. Notice to Fishermen
2. Survey Activity

Area 4 (N.A)

1. No Content

Area 5 (N.A)

1. No Content

Area 6 (N.A)

1. No Content

Area 3

21 May 2015 | Issue 11

For 'live' Kingfisher updates of offshore activities follow [@KingfisherInfo](#) on Twitter

Survey

First Published: 7 May 2015 | **Latest Update: 21 May 2015**

Marine Aggregate Survey – Bream Nest Areas 396, 435, 122

Fugro EMU Limited will be conducting a geophysical and ecological/benthic survey

RV Discovery (call sign 2AEL8), a 24 m former fishing vessel, will be conducting a geophysical survey of Area 435/396 and the Bream Areas with towed equipment up to 200 m behind the vessel. The vessel will be operating on a 24 hour basis.

RV Discovery (call sign 2AEL8), a 24 m former fishing vessel, will also be conducting a hydrographic survey of Area 122/123 A and B, with no towed equipment.

FPV Morven (call sign MBF06) a 20 m former fisheries patrol vessel, will be conducting an ecological survey with towed equipment up to 50 m behind the vessel.

Vessel	Minimum days on site	Earliest Start Date	Earliest Stop Date	Latest Stop Date
RV Discovery	6	8 May 2015	14 May 2015	5 June 2015
RV Discovery	1	15 May 2015	15 May 2015	6 June 2015
FPV Morven	1	12 May 2015	12 May 2015	6 June 2015

Greater work Areas:

Bream Nest (Areas 1 – 7)	Areas 435/396	Areas 122/123
1. 50°45.181'N 000°22.879'W	1. 50°42.514'N 000°32.060'W	Completed
2. 50°45.414'N 000°34.990'W	2. 50°42.314'N 000°23.338'W	
3. 50°43.346'N 000°35.124'W	3. 50°39.595'N 000°23.488'W	
4. 50°43.084'N 000°22.967'W	4. 50°39.775'N 000°32.204'W	

For further information, please contact: Sam Drawbridge, Fugro Emu, Tel: +44(0)2392 205 500 email: sam.drawbridge@fugroemu.com

Survey

First Published: 21 May 2015 | **Latest Update: 21 May 2015**

Marine Aggregate Survey Notification – Thames Area (507)

The vessel RV Discovery is planned to commence the geophysical survey of Area 507 during the first half of this week, the earliest start date will be the 22 May 2015.

**Area 507**

51°56.460'N	001°39.180'E
51°56.460'N	001°54.180'E
52°03.060'N	001°53.700'E
52°03.060'N	001°39.180'E

For further information, please contact: Sam Drawbridge, Fugro Emu, Tel: +44(0)2392 205 500 email: sam.drawbridge@fugroemu.com

Area 3

21 May 2015 | Issue 11

For 'live' Kingfisher updates of offshore activities follow [@KingfisherInfo](#) on Twitter

Survey

First Published: 20 March 2015 | Latest Update: 21 May 2015

Marine Aggregate Survey Notification – Eastern English Channel

On behalf of CEMEX UK Marine Ltd, this notice is to advise that a vibrocore sampling campaign is due to commence shortly in the Eastern English Channel, carried out by the MV Flatholm, CMS GeoTech Ltd.



The survey programme has been updated and therefore the survey window to commence work is anytime on or before 31 July 2015 and will take approximately 1 week to complete.

Vibrocore Sampling Area

1. 50°26.136'N 000°22.504'E	4. 50°31.602'N 000°26.487'E	7. 50°30.756'N 000°33.989'E
2. 50°27.834'N 000°21.604'E	5. 50°32.034'N 000°29.053'E	8. 50°30.096'N 000°43.537'E
3. 50°29.034'N 000°27.903'E	6. 50°31.338'N 000°33.834'E	9. 50°26.136'N 000°22.504'E


For further information, please contact: Joe Holcroft, CEMEX UK Marine Ltd, Tel: 023 8072 0217 email: joseph.holcroftj@cemex.com

Survey

First Published: 23 April 2015 | Latest Update: 13 May 2015

Marine Aggregate Survey – Anglia Area (Area 401/2 328A 242-361 495)

On behalf of Hanson Aggregates Marine Ltd this notice is to advise that a vibrocore sampling campaign is due to commence shortly in existing marine aggregate extraction Areas 401/2, 328 and 242-361 and pre-application Area 495 in the Anglian region.



It is anticipated that operations will commence on or after 4th May 2015 and take approximately 1 month

As required by the Fisheries Code of Practice, Masters of vessels will call up on VHF Channel 16 when approaching the dredging area at a range of 10 nm (approximately 1 hour before operations are to commence) and will provide an estimated time of arrival on the area and position of operation. A VHF working channel will be established between the vessel and fishing vessel(s) if required.

Area 401/2	Area 401/2 continued	Area 328A	Area 242-361	Area 495
52°31.423'N 002°05.150'E	52°34.323'N 002°16.982'E	52°34.413'N 002°05.847'E	52°34.323'N 002°16.982'E	52°37.057'N 002°09.629'E
52°30.557'N 002°05.595'E	52°33.672'N 002°14.325'E	52°34.989'N 002°09.650'E	52°34.989'N 002°09.650'E	52°37.153'N 002°17.142'E
52°30.474'N 002°07.817'E	52°32.700'N 002°14.346'E	52°34.323'N 002°16.982'E	52°34.989'N 002°09.648'E	52°35.283'N 002°20.601'E
52°30.291'N 002°08.262'E	52°32.698'N 002°13.279'E	52°38.839'N 002°04.761'E	52°34.156'N 002°07.383'E	52°34.278'N 002°18.938'E
52°29.941'N 002°07.455'E	52°32.766'N 002°13.359'E	52°36.638'N 002°03.923'E	52°34.173'N 002°08.288'E	52°33.576'N 002°18.834'E
52°29.674'N 002°07.345'E	52°33.438'N 002°13.363'E	52°36.606'N 002°04.733'E	52°33.739'N 002°08.073'E	52°31.920'N 002°19.073'E
52°29.374'N 002°07.678'E	52°32.954'N 002°11.393'E	52°36.040'N 002°04.650'E	52°33.709'N 002°08.345'E	52°31.273'N 002°16.657'E
52°29.091'N 002°07.872'E	52°32.743'N 002°11.882'E	52°36.006'N 002°06.095'E	52°33.523'N 002°08.371'E	52°34.323'N 002°16.982'E
52°28.924'N 002°08.262'E	52°32.583'N 002°12.723'E	52°34.413'N 002°05.847'E	52°33.487'N 002°07.753'E	52°37.057'N 002°09.629'E
52°28.474'N 002°08.288'E	52°32.451'N 002°12.805'E		52°33.473'N 002°07.316'E	
52°28.441'N 002°09.095'E	52°32.140'N 002°12.354'E		52°32.944'N 002°07.067'E	
52°28.791'N 002°09.928'E	52°32.126'N 002°11.534'E		52°33.023'N 002°06.455'E	
52°28.774'N 002°10.705'E	52°32.216'N 002°11.458'E		52°33.068'N 002°06.464'E	
52°28.241'N 002°10.150'E	52°32.324'N 002°11.178'E		52°33.106'N 002°06.130'E	
52°27.691'N 002°10.512'E	52°30.957'N 002°11.928'E		52°32.158'N 002°06.076'E	
52°27.391'N 002°10.955'E	52°30.883'N 002°11.068'E		52°31.423'N 002°05.150'E	
52°26.525'N 002°10.817'E	52°30.936'N 002°11.041'E		52°34.323'N 002°16.982'E	
52°26.525'N 002°11.872'E	52°30.857'N 002°10.412'E			
52°29.624'N 002°11.816'E	52°32.422'N 002°09.222'E			
52°28.774'N 002°16.233'E	52°31.423'N 002°05.150'E			
52°31.191'N 002°16.649'E				

For further information, please contact: Louise Mann, Hanson Aggregates, Email: louise.mann@hanson.biz Tel: +44 (0) 7583 158393

Area 3

21 May 2015 | Issue 11

For 'live' Kingfisher updates of offshore activities follow [@KingfisherInfo](#) on Twitter

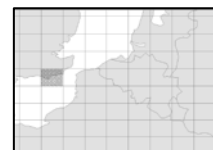
Survey

First Published: 7 May 2015 | Latest Update: 7 May 2015

Marine Aggregate Survey Notification – Bacton

Please note that Fugro EMU Limited will be conducting a geophysical survey as detailed below.

MV Valkyrie (call sign 2BWA9), a 12 m shallow draft vessel, will be conducting a geophysical survey with towed equipment up to 200 m behind the vessel. The vessel will be operating on a 12 hour basis. Throughout survey operations, the vessel will be displaying the appropriate lights and shapes as required under the COLREGS Rule 27 (b) and will require other vessels to maintain a wide berth of at least 200 m.



Survey Area

1. 52°86.007'N 001°04.703'W	3. 52°86.576'N 001°05.145'W	5. 52°86.354'N 001°04.845'W
2. 52°86.445'N 001°04.841'W	4. 52°86.486'N 001°05.146'W	6. 52°85.927'N 001°04.710'W

For further information, please contact: Sam Drawbridge, Fugro Emu, Tel: +44(0)2392 205 500 email: sam.drawbridge@fugroemu.com

Notice to Fishermen

First Published: 12 March 2015 | Latest Update: 12 March 2015

East Coast Fisheries Liaison - Update

As a result of discussions at previous East Coast Dredging/Fisheries Liaison Committee meetings, a decision was taken to trial some alternative arrangements from June 2012 onwards.

These would see a single annual liaison committee meeting taking place during the summer (June/July), with the traditional winter meeting replaced by a written Issues Update which would be circulated electronically. The production of the Issues Update and its circulation would be coordinated by the British Marine Aggregate Producers Association.

The thinking behind this change was that the lines of communication and contacts were now sufficiently well developed to allow any site specific liaison issues to be addressed on a bi-lateral basis between the parties concerned. As a consequence, the committee had evolved towards a platform to report updated general information against standing agenda items. Rather than holding a winter meeting for this purpose, it was agreed that these updates could potentially be achieved equally well via a written report.

Following discussions at the liaison committee meeting which took place on the 24th June 2014, it was agreed to continue with this approach.

The third of these Issues Updates is now available, together with a separate document provided by MMO which provides an update on the status of all licences and applications in the Eastern region.

Both documents can be viewed via this webpage: http://www.bmapa.org/issues/other_sea_users.php

The usefulness and effectiveness of this approach will continue to be reviewed at formal meetings of the liaison committee, the next of which will be arranged to take place at a suitable East coast venue in June/July 2015. Details of the venue and timing will be circulated 8 weeks prior to the meeting date.

The marine aggregate industry remain committed to maintaining the levels of liaison and engagement with the commercial fishing sector. Therefore if any issues arise outside of the established liaison committee meeting cycle that are unable to be resolved through bi-lateral discussions, there is the option to arrange issue-specific meetings to address these.

Equally, if there are any comments on the information provided in the Issues Review, or suggestions for other information that could usefully be included, these should be sent to bmapa@mineralproducts.org so they can be considered at the summer liaison meeting.

For further information, please contact: Mark Russell, BMAPA, Email: bmapa@mineralproducts.org

Area 3

21 May 2015 | Issue 11

For 'live' Kingfisher updates of offshore activities follow [@KingfisherInfo](#) on Twitter

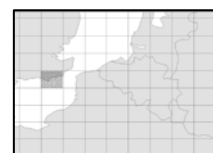
Survey

First Published: 23 April 2015 | Latest Update: 23 April 2015

Marine Aggregate Survey Notification – East Sussex Coast Region

Please find attached a survey notification for planned works occurring offshore of the East Sussex Coast between the 20 April and the 27 April 2015.

The surveys will employ a Hamon grab to obtain sediment samples of the seabed. A drop down video system may also be employed at locations where grab surveys are unsuccessful in acquiring sediment samples. The works will be completed by personnel from APEM Ltd on the vessel 'Algier Rose' Call Sign: 2AJG



Survey Area

7. 50°45.333'N 000°19.057'E	9. 50°44.257'N 000°44.146'E	11. 50°39.027'N 001°17.028'E
8. 50°50.087'N 000°38.521'E	10. 50°35.709'N 000°23.850'E	

For further information, please contact: Phil Latto, Marine Space, Tel: +44(0)2380 381945, Email: phil.latto@marinespace.co.uk

Survey

First Published: 23 April 2015 | Latest Update: 23 April 2015

Marine Aggregate Survey – Bream Nest Areas 396, 435

Fugro EMU Limited will be conducting a geophysical and ecological/benthic survey

RV Discovery (call sign 2AEL8), a 24 m former fishing vessel, will be conducting a geophysical survey with towed equipment up to 200 m behind the vessel. Start: 1st May For 6 Days

FPV Morven (call sign MBF06) a 20 m former fisheries patrol vessel, will be conducting an ecological survey with towed equipment up to 50 m behind the vessel. Start: 7th May For 1 Day.



Area 1	Area 2	Area 3	Area 4	Area 5
50°45.414'N 000°34.989'E	50°45.193'N 000°34.079'E	50°44.241'N 000°32.090'E	50°43.875'N 000°29.326'E	50°44.711'N 000°28.083'E
50°45.404'N 000°34.146'E	50°45.183'N 000°33.235'E	50°44.231'N 000°31.247'E	50°43.864'N 000°28.483'E	50°44.699'N 000°27.240'E
50°45.123'N 000°34.154'E	50°44.902'N 000°33.244'E	50°43.950'N 000°31.256'E	50°43.583'N 000°28.492'E	50°44.418'N 000°27.249'E
50°45.133'N 000°34.998'E	50°44.912'N 000°34.088'E	50°43.960'N 000°32.099'E	50°43.594'N 000°29.335'E	50°44.429'N 000°28.093'E

Area 6	Area 7
50°43.515'N 000°28.229'E	50°44.156'N 000°23.806'E
50°43.503'N 000°27.386'E	50°44.144'N 000°22.963'E
50°43.222'N 000°27.395'E	50°43.863'N 000°22.972'E
50°43.233'N 000°28.238'E	50°43.875'N 000°23.815'E

For further information, please contact: Sam Drawbridge, Fugro Emu, Tel: +44(0)2392 205 500 email: sam.drawbridge@fugroemu.com