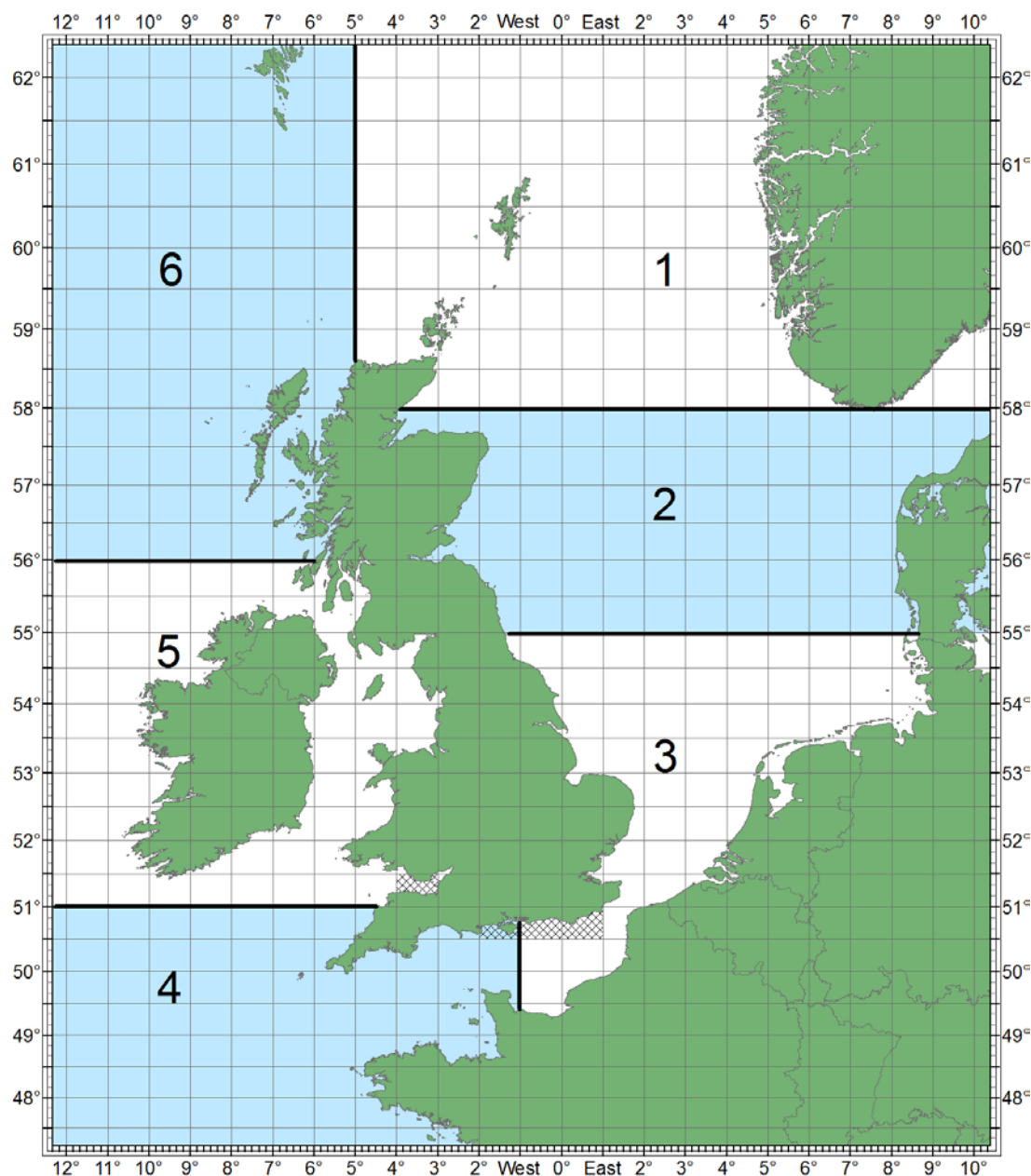


Offshore Marine Aggregates

11 April 2013 | Issue 08

The shaded blocks below indicate the areas of activity published within this Bulletin.



-	Area 1
-	Area 2
Page 2 - 4	Area 3
Page 5	Area 4
Page 6	Area 5
-	Area 6

This Bulletin, along with previous issues, can be viewed at: www.kingfishercharts.org, or you can register for an email alert by contacting: kingfisher@seafish.co.uk

All co-ordinates listed in this Bulletin refer to WGS84 datum

11 April 2013 | Issue 08






Area 3

Survey Activity

First Published: 04 April 2013 | **Latest Update: 04 April 2013**

Aggregate Monitoring Surveys – South Coast

Aggregate Monitoring Surveys on behalf of Fugro Emu Ltd

Company, Vessel & Call Sign	Area Covered	Area Covered	Site Investigation Areas	Start Timeframe & Duration	Area
Fugro Emu Ltd TBC	1. 50°45.361'N 000°34.908'E 2. 50°45.351'N 000°34.064'E	3. 50°45.070'N 000°34.073'E 4. 50°45.081'N 000°34.916'E	1	01-05/2013 - 16/05/2013 For 1 Day	
Fugro Emu Ltd TBC	1.50°45.141'N 000°33.997'E 2.50°45.130'N 000°33.154'E	3.50°44.849'N 000°33.163'E 4.50°44.859'N 000°34.006'E	2	01-05/2013 - 16/05/2013 For 1 Day	
Fugro Emu Ltd TBC	1.50°44.189'N 000°32.009'E 2.50°44.178'N 000°31.165'E	3.50°43.897'N 000°31.174'E 4.50°43.908'N 000°32.017'E	3	01-05/2013 - 16/05/2013 For 1 Day	
Fugro Emu Ltd TBC	1.50°43.822'N 000°29.244'E 2.50°43.811'N 000°28.401'E	3.50°43.530'N 000°28.410'E 4.50°43.541'N 000°29.253'E	4	01-05/2013 - 16/05/2013 For 1 Day	
Fugro Emu Ltd TBC	1.50°44.658'N 000°28.002'E 2.50°44.647'N 000°27.158'E	3.50°44.366'N 000°27.168'E 4.50°44.377'N 000°28.011'E	5	01-05/2013 - 16/05/2013 For 1 Day	

For further information, please contact: Sam Drawbridge, Fugro Emu Ltd, Tel: +44(0)1489 860 050 email: sam.drawbridge@fugroemu.com

11 April 2013 | Issue 08







Area 3

Survey Activity

First Published: 04 April 2013 | **Latest Update: 04 April 2013**

Aggregate Monitoring Surveys – South Coast

Aggregate Monitoring Surveys on behalf of Fugro Emu Ltd

Company, Vessel & Call Sign	Area Covered	Area Covered	Site Investigation Areas	Start Timeframe & Duration	Area
Fugro Emu Ltd TBC	1.50°43.462'N 000°28.147'E 2.50°43.451'N 000°27.304'E	3.50°43.169'N 000°27.313'E 4.50°43.181'N 000°28.156'E	6	01-05/2013 - 16/05/2013 For 1 Day	
Fugro Emu Ltd TBC	1.50°44.103'N 000°23.724'E 2.50°44.092'N 000°22.881'E	3.50°43.811'N 000°22.890'E 4.50°43.822'N 000°23.733'E	9	01-05/2013 - 16/05/2013 For 1 Day	
Fugro Emu Ltd TBC	1.50°41.979'N 000°31.510'E 2.50°41.175'N 000°31.326'E 3.50°40.875'N 000°30.720'E	4.50°41.081'N 000°30.008'E 5.50°41.979'N 000°30.643'E	396/1	After Above Areas - 16/05/2013 For 4 Days	
Fugro Emu Ltd TBC	1.50°40.742'N 000°29.227'E 2.50°40.458'N 000°29.143'E 3.50°40.363'N 000°29.566'E	4.50°40.348'N 000°29.989'E 5.50°40.598'N 000°29.912'E	435/1	After Above Areas - 16/05/2013 For 4 Days	
Fugro Emu Ltd TBC	1.50°41.979'N 000°28.388'E 2.50°41.653'N 000°27.685'E 3.50°41.379'N 000°27.382'E 4.50°40.979'N 000°28.463'E	5.50°41.039'N 000°28.864'E 6.50°41.201'N 000°29.099'E 7.50°41.492'N 000°28.775'E 8.50°41.925'N 000°29.038'E	453/2	After Area 435/396 - 16/05/2013 For 4 Days	
Fugro Emu Ltd TBC	1.50°44.355'N 000°32.426'E 2.50°44.439'N 000°30.367'E	3.50°42.691'N 000°22.431'E 4.50°42.379'N 000°32.467'E	453 / 488	After Area 435/396 - 16/05/2013 For 4 Days	

For further information, please contact: Sam Drawbridge, Fugro Emu Ltd, Tel: +44(0)1489 860 050 email: sam.drawbridge@fugroemu.com

11 April 2013 | Issue 08

Area 3

Marine Licence

First Published: 4 December 2012 | **Latest Updated: 10 December 2012**

South Hastings – New Marine licence for Marine Aggregate Dredging

On behalf of CEMEX UK Marine Limited, Hanson Aggregates Marine Limited and Tarmac Marine Dredging Limited this is to advise that a Marine Licence for marine aggregate dredging has recently been issued by the Marine Management Organisation (MMO) for a new area (Area 460, South Hastings).



It is anticipated that operations will commence on or after 3rd January 2013 and the duration of the Licence is 15 years.

As required by the Fisheries Code of Practice, Masters of Dredging vessels will call up on VHF Channel 16 when approaching the dredging area at a range of 10 nm (approximately 1 hour before operations are to commence) and will provide an estimated time of arrival on the area and position of operation. A VHF working channel will be established between the dredger and fishing vessel(s) if required.

Marine Licence Boundary

50°43.9618'N 00°33.6575'E
 50°44.2307'N 00°34.4295'E
 50°44.1756'N 00°34.8688'E
 50°44.1391'N 00°35.2484'E
 50°44.0489'N 00°35.3887'E
 50°44.5320'N 00°37.0019'E
 50°43.7820'N 00°37.0018'E
 50°43.0153'N 00°34.0516'E
 50°42.7654'N 00°32.2354'E
 50°42.8937'N 00°31.5389'E
 50°43.6979'N 00°34.2522'E

Active Dredging Zone

50°43.9618'N 00°33.6575'E
 50°44.2307'N 00°34.4295'E
 50°44.1756'N 00°34.8688'E
 50°44.1391'N 00°35.2484'E
 50°44.0489'N 00°35.3887'E
 50°44.4881'N 00°36.8548'E
 50°43.9056'N 00°36.5008'E
 50°42.8435'N 00°32.5266'E
 50°42.8093'N 00°32.2282'E
 50°42.8756'N 00°31.9678'E
 50°43.0273'N 00°31.9891'E
 50°43.6979'N 00°34.2522'E

For further information, please contact:

Graham Singleton, CEMEX UK Marine Ltd, Tel: 023 8072 01212 email: Graham.singleton@cemex.com,

Nigel Griffiths, Hanson Aggregates Marine Ltd, Tel: 023 8082 8257 email: Nigel.griffiths@hanson.com,

Andrew Bellamy, Tarmac Marine Dredging Ltd, Tel: 01243 817243, email: Andrew.bellamy@tarmac.co.uk

11 April 2013 | Issue 08

Area 4

Marine Licence

First Published: 11 February 2013 | **Latest Updated: 11 February 2013**

S.East of St. Catherine's Point – New Marine licence for Marine Aggregate Dredging

On behalf of CEMEX UK Marine Limited, this is to advise that a Marine Licence for marine aggregate dredging has recently been issued by the Marine Management Organisation (MMO) for a previously dredged area (Area 407, south east of St Catherine's Point).



It is anticipated that operations will commence on or after 14th March 2013 and the duration of the Licence is 15 years.

As required by the Fisheries Code of Practice, Masters of Dredging vessels will call up on VHF Channel 16 when approaching the dredging area at a range of 10 nm (approximately 1 hour before operations are to commence) and will provide an estimated time of arrival on the area and position of operation. A VHF working channel will be established between the dredger and fishing vessel(s) if required.

Marine Licence Boundary

50° 28.0325'N	01° 06.0879'W
50° 29.7322'N	01° 04.0880'W
50° 29.7321'N	01° 02.0882'W
50° 28.0325'N	01° 03.0883'W
50° 26.7325'N	01° 03.0881'W
50° 26.0325'N	01° 02.0883'W
50° 24.0327'N	01° 02.0884'W
50° 24.0329'N	01° 06.0876'W
50° 28.0325'N	01° 06.0879'W

Active Dredging Zone

50° 26.0330'N	01° 04.7710'W
50° 26.0330'N	01° 05.8380'W
50° 27.0330'N	01° 05.8380'W
50° 28.0330'N	01° 05.2210'W
50° 28.0330'N	01° 04.1380'W
50° 27.0330'N	01° 04.7710'W
50° 26.0330'N	01° 04.7710'W

For further information, please contact:

Joe Holcroft, CEMEX UK Marine Ltd, Tel: 023 8072 0217 email: Joseph.holcroftj@cemex.com.

11 April 2013 | Issue 08

Area 5

Notice to Fishermen

First Published: 25 February 2013 | **Latest Update: 25 February 2013**

Regional Active Dredge Area Charts – Issue 21 now available

Regional Active Dredge Area (RADA) charts are routinely produced by the British Marine Aggregate Producers Association (BMAPA) and The Crown Estate on a bi-annual basis (charts are dated 31st January and 31st July) to show where dredging operations are currently permitted within existing marine aggregate production licences.

Areas where dredging is permitted are monitored through the approved Electronic Monitoring System (EMS) that is required to be installed on every marine aggregate dredger operating in UK waters.

Where there is a need to highlight regional changes to existing marine aggregate production licence areas, the industry will occasionally issue updated RADA charts outside of the bi-annual cycle. This ensures that the most up-to-date information on active dredge areas is available to other marine users. Issue 21 of these charts (dated 31st January 2013) is now available to be downloaded from http://www.bmapa.org/issues/other_sea_users.php

The need for working areas within production licences can be defined through existing licence conditions or through individual marine aggregate operators' voluntary management arrangements. Any changes in area or zone from the previous issue (dated 6th October 2012) will be highlighted in red.


For further information on these charts can be obtained by contacting: bmapa@mineralproducts.org

Survey Activity

First Published: 31 January 2013 | **Latest Update: 31 January 2013**

Dredging – Holm Sands Bristol Channel

On behalf of CEMEX UK Marine Limited, Hanson Aggregates Marine Limited and Tarmac Marine Dredging Limited, this is to advise that dredging operations will resume on marine aggregate extraction Area 377, 379, 381 - Holm Sands commencing on or after 1st February 2013 and subject to a Marine Licence (granted under the Marine and Coastal Access Act, 2009) being approved. The duration of the licence applied for is 15 months.

Company, Vessel & Call Sign	Area Covered	Area Covered	Site Investigation Areas	Start Timeframe & Duration	Area
Cemex UK Marine Ltd Hanson Aggregates Marine Limited Tarmac Marine Dredging Limited MPV Morven MBFQ6	51°20.8443'N 03°13.3108'W	51°22.2258'N 03°07.1515'W	377 379 381	01/02/2013 - 01/05/2014 For 15 Months	
	51°21.1555'N 03°12.8389'W	51°21.9055'N 03°07.1437'W			
	51°21.1586'N 03°12.5344'W	51°21.4919'N 03°08.4513'W			
	51°21.2719'N 03°12.3833'W	51°21.3854'N 03°08.5857'W			
	51°21.6628'N 03°10.8207'W	51°21.1977'N 03°09.1591'W			
	51°21.6671'N 03°10.3838'W	51°20.9957'N 03°11.1084'W			
	51°21.9520'N 03°09.0146'W	51°20.7214'N 03°11.4026'W			
	51°22.0768'N 03°08.8755'W	51°20.4094'N 03°12.9607'W			
	51°22.2593'N 03°07.9778'W				

For further information, please contact:

Graham Singleton, CEMEX UK Marine Ltd, Tel: 023 8072 01212 email: Graham.singleton@cemex.com

Nigel Griffiths, Hanson Aggregates Marine Ltd, Tel: 023 8082 8257 email: Nigel.griffiths@hanson.com

Andrew Bellamy, Tarmac Marine Dredging Ltd, Tel: 01243 817243, email: Andrew.bellamy@tarmac.co.uk