

# The Kingfisher Bulletin

## Offshore News

MARINE AGGREGATES

04 OCTOBER 2018 | ISSUE 20

Shaded blocks indicate activity.

What's inside?

### New Hazards (p.3)

#### Area 1 (p.4)

1. Deployment of Buoys

#### Area 2

N.A

#### Area 3 (p.5)

1. Notice to Fishermen
2. Survey Activity

#### Area 4

N.A

#### Area 5 (p.6)

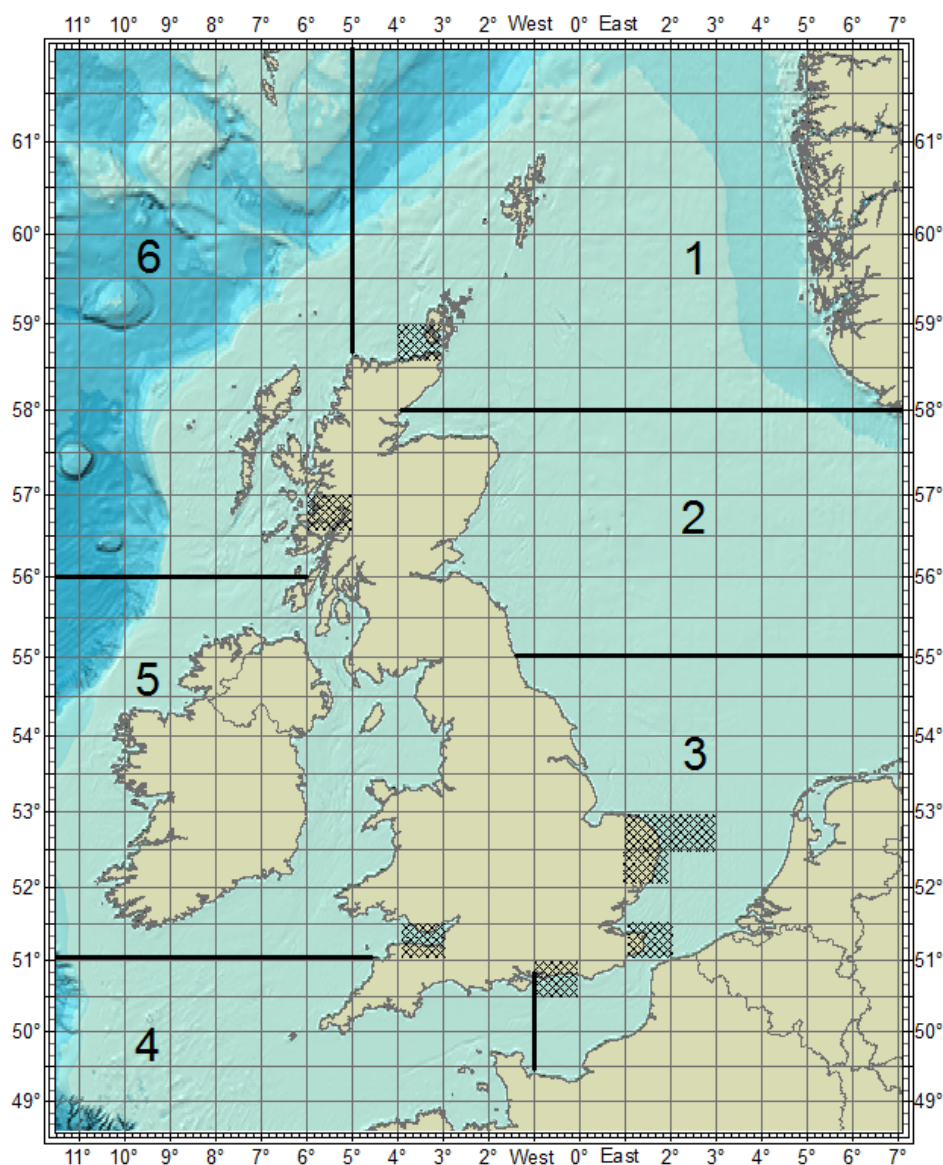
1. Survey Activity

#### Area 6 (p.7)

1. Survey Activity

#### Extra...

N.A



STAY UPTO DATE - ALWAYS ENSURE YOU HAVE THE LATEST KINGFISHER BULLETIN AND OFFSHORE FISHING PLOTTER DATA ON-BOARD.

## Support

The Kingfisher Bulletin is provided by the Kingfisher Information Service of Seafish, to promote the awareness of offshore hazards to fishing, new structures and zones and conflicting offshore operations. Support for the production of aggregate industry information is received from the British Marine Aggregate Producers Association (BMAPA) and The Crown Estate.



## Information

Information contained within the Kingfisher Bulletin comes from a variety of sources, although is in the majority, supplied directly to Kingfisher from the offshore operating industry, or government licensing authorities.




Coordinates within the Kingfisher Bulletin are converted into World Geodetic System 1984 (WGS84) and displayed as degrees, minutes and decimal minutes, to three decimal places (ddd°mm.mmm'). Route or boundary coordinates may be simplified for ease of use.

## Disclaimer and Limitation of Liability


Whilst reasonable steps have been taken to ensure its accuracy, the data contained in this Bulletin ("Bulletin Data") is not verified. Neither Seafish nor British Marine Aggregate Producers Association or The Crown Estate (together the "Parties" and each a "Party") makes any warranty, express or implied, as to accuracy, completeness or suitability for any particular purpose of the Bulletin Data. Except for any liability which cannot be excluded or limited by applicable law, none of the Parties shall have any liability to You, meaning any person, firm, partnership, corporate body or any other legal person receiving or otherwise using, or benefitting from the use of, Bulletin Data for any damage or losses (including indirect, incidental, special or consequential loss or damage) caused by any: (i) use of the Bulletin Data, or (ii) error or omission in the Bulletin Data. Notwithstanding the foregoing exclusion of liability, in the event that any of the Parties are found liable to You, then the Parties' entire liability in such event, whether in contract, delict (including negligence) or otherwise, shall not exceed £1,000. The Admiralty Notices to Mariners should also be consulted.

## New Hazards




### Area 1 Hazard List

Hazard Type	Position	Issue Date	Contact Details	Map
Lost Vibro Corer West of Shetland	60°21.430'N 003°51.360'W	20 Sept 2018	Raymond Hall, Tel: 01224 646944 email: <a href="mailto:R.Hall@sff.co.uk">R.Hall@sff.co.uk</a>	
New suspended wellhead on seabed (204/10a-5Y)	60°49.083'N 004°09.351'W	20 Sept 2018	Marcelle Wynter, DECC, Tel: 0300 067 1616 email: <a href="mailto:Marcelle.wynter@ogauthority.co.uk">Marcelle.wynter@ogauthority.co.uk</a>	
Significant free-spans have been identified along the PL1043 Dunbar to Alwyn pipeline	60°38.646'N 01°39.193'E 60°38.713'N 01°39.207'E 60°39.017'N 01°39.267'E 60°39.033'N 01°39.271'E	31 May 2018	David Colliard, email: <a href="mailto:david.colliard@total.com">david.colliard@total.com</a>	



### Area 2 Hazard List

Hazard Type	Position	Issue Date	Contact Details	Map
Snagging Hazard at Abandoned Well 30/01c-9	56°50.655'N 002°10.022'E	04 Oct 2018	Nick Strachan, BP email: <a href="mailto:nick.strachan@uk.bp.com">nick.strachan@uk.bp.com</a>	

### Area 3 Hazard List

Hazard Type	Position	Issue Date	Contact Details	Map
Loss of approximately 35m of steel CPT rods 3.6cm Dia	54°45.505'N 001°44.479'E	06 Sept 2018	Dave Scott, SSE. Tel: +44(0)1738 516993 email: <a href="mailto:david.scott@sse.com">david.scott@sse.com</a>	
Wreck FV Sonja Z.19 Least Depth 35.15m, Surround Depths 45.5m Laying 45° to Port.	52°48.410'N 002°19.570'E	06 Sept 2018	Duty Officer, UKHO, Tel: +44(0)1823 353448 email: <a href="mailto:nawarnings@btconnect.com">nawarnings@btconnect.com</a>	
Anchor approx. 3.5m x 1.8m	50°41.147'N 000°17.657'W	28 June 2018	Gordon Bain (Eon Marine Coordination) +44(0)7787241442	

### Area 5 Hazard List

Hazard Type	Position	Issue Date	Contact Details	Map
Dropped Ladder 1.5 metres above the seabed and is 50cm wide	53°51.599'N 03°17.774'W	20 Sept 2018	Gavin Scarff, Orsted, Tel: +44 74 6 9377056 email: <a href="mailto:GAVSC@orsted.co.uk">GAVSC@orsted.co.uk</a>	
Anchor Warrenpoint Channel	54°04.899'N 006°13.472'W	23 Aug 2018	Capt. Catriona Dowling, Tel: +44 (0)28 4177 3381 email: <a href="mailto:CDowling@warrenpointharbour.co.uk">CDowling@warrenpointharbour.co.uk</a>	

## Regional Active Dredge Area Charts – Issue 32 now available

Regional Active Dredge Area (RADA) charts are routinely produced by the British Marine Aggregate Producers Association (BMAPA) and The Crown Estate on a bi-annual basis to show where dredging operations are currently permitted within existing marine aggregate production licences.

Areas where dredging is permitted are monitored through the approved 'black box' Electronic Monitoring System (EMS) that is required to be installed on every marine aggregate dredger operating in UK waters.

Issue 32 of these charts (dated 1<sup>st</sup> September 2018) is now available to be downloaded from [http://www.bmapa.org/issues/other\\_sea\\_users.php](http://www.bmapa.org/issues/other_sea_users.php)

The need for working areas within production licences can be defined through existing licence conditions or through individual marine aggregate operators' voluntary management arrangements.

Any changes in the coordinates for licence areas or active zones from the previous issue (dated 31st January 2018) will be highlighted in red.

**Further information on these charts** can be obtained by contacting [bmapa@mineralproducts.org](mailto:bmapa@mineralproducts.org)

## Deployment of Buoys

First Published: 09 August 2018 | Latest Update: 09 August 2018

### Dunnet Head, Pentland Firth – ADCP Deployment with surface marker buoys

**The Environmental Research Institute (Thurso) is deploying a sea-bed mounted frame, with 2 surface marker buoys. The frame will be located approximately 1000m NNE of Dunnet Head Lighthouse.**

The frame will have 2 sets of surface marker buoys (bright orange). Each marker buoy will be located approximately 100m from the central frame position. Each marker buoy will be tethered to a subsurface weight (400kg), one by 2 x 2 100m lengths of steel wire, the other with 16mm polypropylene rope



The purpose of this deployment is to measure the effect of tidal current on waves and vice versa.

The location of the frame is approximately 58°40.801' N 3°21.612'W

Deployment is 05 August 2018 and the frame will remain in place until 27 November 2018

Vehicles are advised to avoid approaching within 200m of this position in order to avoid the marker buoys and associated moorings

**For further information, please contact:** Environmental Research Institute, Thurso, Dr Philippe Gleizon (Work) 01847 889666 (Mobile) 07817 798717 email: [Philippe.Gleizon@uhi.ac.uk](mailto:Philippe.Gleizon@uhi.ac.uk), Dr Jason McIlvenny (work) 01847 889663 (Mobile) 07920 091968 email: [Jason.McIlvenny@uhi.ac.uk](mailto:Jason.McIlvenny@uhi.ac.uk)

## New Marine Licence for Marine Aggregate Dredging – Area 453

On behalf of CEMEX UK Marine Limited, this notice is to advise that a Marine Licence for marine aggregate dredging has recently been issued by the Marine Management Organisation (MMO) for Area 453 on the South Coast.



Area 453 is defined by the WGS84 co-ordinates in the table below:

Marine Licence Boundaries

Area 453	
Latitude	Longitude
50°43.333'N	00°32.358'W
50°43.141'N	00°32.266'W
50°43.195'N	00°30.973'W
50°43.232'N	00°30.092'W
50°43.265'N	00°30.092'W
50°43.136'N	00°29.146'W
50°43.321'N	00°29.124'W
50°43.622'N	00°29.705'W
50°43.548'N	00°31.678'W
50°43.431'N	00°32.292'W

It is anticipated that operations will commence on or after 1<sup>st</sup> July 2018.

As required by the Fisheries Code of Practice, Masters of Dredging vessels will call up on VHF Channel 16 when approaching the dredging area at a range of 10 nm (approximately 1 hour before operations are to commence) and will provide an estimated time of arrival on the area and position of operation. A VHF working channel will be established between the dredger and fishing vessel(s) if required.

*For further information, please contact: Joe Holcroft, CEMEX UK Marine Ltd, Tel: 023 8072 0217 email: joseph.holcroft@cemex.com*

## Survey Activity

First Published: 09 August 2018 | Latest Update: 09 August 2018

### Seabed Grab Survey – Thames Region

On behalf of the Thames Estuary Dredging Association (TEDA), this notice is to advise that a benthic sampling campaign is will be undertaken in the Anglian Region throughout August and September.



Current date of commencement of operations is 31st July 2018 subject to existence of a suitable weather window. The geophysical survey will acquire multibeam and sidescan sonar. The grab survey will employ a 0.1m<sup>2</sup> Hamon grab to obtain seabed sediment samples. A drop-down video system may also be employed at locations where grab surveys are unsuccessful in acquiring sediment samples.

The grab survey works will be completed from the vessel 'Aquadynamic'. The survey will take approximately 8 weeks to complete once operations are underway, subject to weather. Further updates will be provided in this publication as the surveys progress.

General coordinates for the survey area:

Thames	
Latitude	Longitude
52°09.587'N	01°40.896'E
52°09.215'N	01°58.865'E
51°45.462'N	02°27.462'E
51°30.138'N	02°12.084'E
51°26.955'N	01°29.146'E
51°46.909'N	01°19.729'E

*For further information, please contact: Stuart Lowe, Regional Seabed Monitoring Programme Coordinator. Tel: 02380 381 945 or 07717 583 042, Email: [rsmppc@marinespace.co.uk](mailto:rsmppc@marinespace.co.uk)*



## New Marine Aggregate Licence – (Area 526)

On behalf of CEMEX UK Marine Limited, Tarmac Marine Limited and Hanson Aggregates Marine Limited this notice is to advise that a Marine Licence for marine aggregate dredging has recently been issued by the Marine Management Organisation (MMO) and Natural Resources Wales (NRW) for Area 526 in the Bristol Channel.



Area 526 is defined by the following co-ordinates in the table below.

51°17.750'N 03°19.312'W
51°18.302'N 03°16.620'W
51°18.467'N 03°13.819'W
51°18.535'N 03°12.654'W
51°19.079'N 03°10.228'W
51°19.106'N 03°09.712'W
51°18.756'N 03°09.538'W
51°18.410'N 03°10.002'W
51°17.829'N 03°12.134'W
51°17.850'N 03°12.547'W
51°17.726'N 03°12.795'W
51°17.708'N 03°14.828'W
51°17.176'N 03°18.377'W
51°17.315'N 03°19.584'W

It is now anticipated that operations will commence on or after 13<sup>th</sup> August 2018.

As required by the Fisheries Code of Practice, Masters of Dredging vessels will call up on VHF Channel 16 when approaching the dredging area at a range of 10 nm (approximately 1 hour before operations are to commence) and will provide an estimated time of arrival on the area and position of operation. A VHF working channel will be established between the dredger and fishing vessel(s) if required

**For further information, please contact:** Joseph Holcroft, CEMEX UK Marine Ltd, Tel: 02380 720217, Email: [joseph.holcroft@cemex.com](mailto:joseph.holcroft@cemex.com)  
 Andrew Bellamy, Tarmac Marine Ltd, Tel: 01243 817243, Email: [andrew.bellamy@tarmac.com](mailto:andrew.bellamy@tarmac.com)  
 Nigel Griffiths, Hanson Aggregates Marine Ltd, Tel: 02380 828257, Email: [nigel.griffiths@hanson.biz](mailto:nigel.griffiths@hanson.biz)

## Grab Sampling Survey - Fish farm Sites in Loch Linnhe and Loch Leven

**Please be advised that the Scottish Association for Marine Science (SAMS) will be undertaking a small sediment grab survey in proximity to the Leven, Gorsten and Ardgour fish farm sites within Loch Leven and Loch Linnhe.**

The survey will proceed during an appropriate weather window between the 16th of October and 18th of October 2018. The sampling activity is not extensive and will be completed within 2-3 days after starting. We will use our own boat, R.V. Seol Mara, which is a 10.4m research/survey vessel. The works will be flexible and can be moved/coordinated around other activities if essential. Survey work will only be undertaken during daylight hours. No fixed installations or equipment will be left on the seabed either during or after the survey.



The sampling will be undertaken within the following limits:

Within Loch Linnhe bounded by the points; 56°43.615'N 5°14.198'W , 56°48.493'N 5°8.750'W , 56°48.445'N 5°7.962'W , 56°44.185'N 5°15.120'W , 56°45.517'N 5°13.801'W

Within Loch Leven bounded by the points; 56°41.242'N 5°8.564'W , 56°41.627'N 5°6.154'W , 56°41.904'N 5°6.123'W , 56°41.084'N 5°8.306'W

*For further information, please contact:* Anja Wittich, SAMS, Tel: 01631559490, Email: [Anja.Wittich@sams.ac.uk](mailto:Anja.Wittich@sams.ac.uk)