

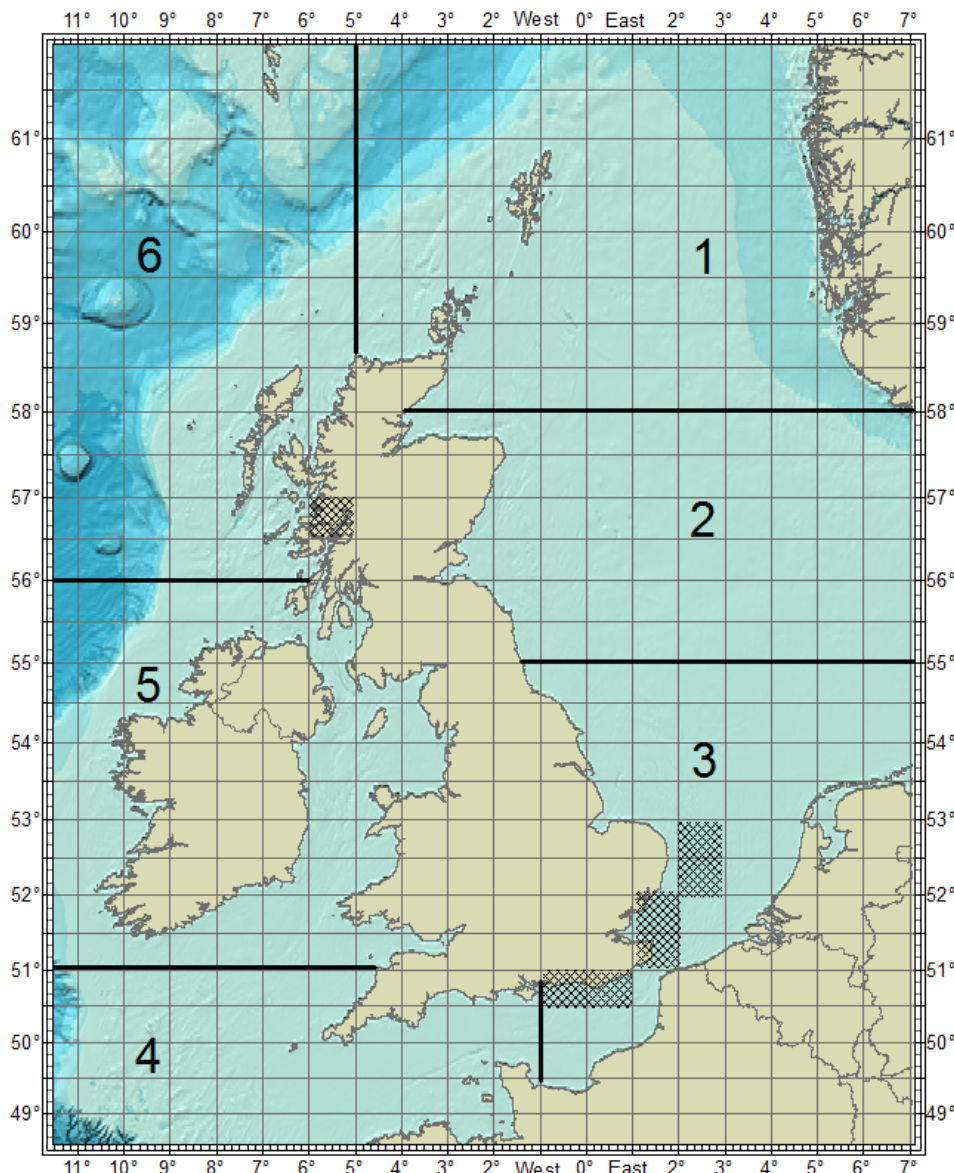
The Kingfisher Bulletin

Offshore News

MARINE AGGREGATES

12 JULY 2018 | ISSUE 14

Shaded blocks indicate activity.



What's inside?

New Hazards (p.3)

Area 1

N.A

Area 2

N.A

Area 3 (p.4-7)

1. Notice to Fishermen
2. Survey Activity

Area 4 (p.8)

1. Survey Activity

Area 5 (p.9)

1. Survey Activity

Area 6 (N.A)

Extra...

N.A

STAY UPTO DATE - ALWAYS ENSURE YOU HAVE THE LATEST KINGFISHER BULLETIN AND OFFSHORE FISHING PLOTTER DATA ON-BOARD.

Support

The Kingfisher Bulletin is provided by the Kingfisher Information Service of Seafish, to promote the awareness of offshore hazards to fishing, new structures and zones and conflicting offshore operations. Support for the production of aggregate industry information is received from the British Marine Aggregate Producers Association (BMAPA) and The Crown Estate.



Information

Information contained within the Kingfisher Bulletin comes from a variety of sources, although is in the majority, supplied directly to Kingfisher from the offshore operating industry, or government licensing authorities.






Coordinates within the Kingfisher Bulletin are converted into World Geodetic System 1984 (WGS84) and displayed as degrees, minutes and decimal minutes, to three decimal places (ddd°mm.mmm'). Route or boundary coordinates may be simplified for ease of use.

Disclaimer and Limitation of Liability


Whilst reasonable steps have been taken to ensure its accuracy, the data contained in this Bulletin ("Bulletin Data") is not verified. Neither Seafish nor British Marine Aggregate Producers Association or The Crown Estate (together the "Parties" and each a "Party") makes any warranty, express or implied, as to accuracy, completeness or suitability for any particular purpose of the Bulletin Data. Except for any liability which cannot be excluded or limited by applicable law, none of the Parties shall have any liability to You, meaning any person, firm, partnership, corporate body or any other legal person receiving or otherwise using, or benefitting from the use of, Bulletin Data for any damage or losses (including indirect, incidental, special or consequential loss or damage) caused by any: (i) use of the Bulletin Data, or (ii) error or omission in the Bulletin Data. Notwithstanding the foregoing exclusion of liability, in the event that any of the Parties are found liable to You, then the Parties' entire liability in such event, whether in contract, delict (including negligence) or otherwise, shall not exceed £1,000. The Admiralty Notices to Mariners should also be consulted.

New Hazards




Area 1 Hazard List

Hazard Type	Position	Issue Date	Contact Details	Map
Murchison Wellhead Protection Structure 7.5m x 7.5m x 7.5m Well 211/19-2	61°23.382'N 01°44.050'E	03 May 2018	Carolyn.Toshney@cnrl.com	
Significant free-spans have been identified along the PL1043 Dunbar to Alwyn pipeline	60°38.646'N 01°39.193'E 60°38.713'N 01°39.207'E 60°39.017'N 01°39.267'E 60°39.033'N 01°39.271'E	31 May 2018	David Colliard, email: david.colliard@total.com	
New suspended wellhead on seabed (211/23b-11)	61°16.210'N 001°25.962'E	15 May 2018	Fairfield Energy, Tel: +44 (0)1224 320708	
Removal of protective structure for wellhead 211/19-2 (8m x 8m x 7m)	61°23.382'N 01°44.050'E	3 May 2018	CNR International Ltd, Tel: +44 1224 303600	
One 8in pipeline and one 6in umbilical Exposed Laggan and Tormore fields	60° 29.319' N 1° 15.213' W 60° 29.304' N 1° 15.108' W 60° 28.993' N 1° 15.281' W 60° 29.007' N 1° 15.386' W	11 Jan 2018	TOTAL, Tel: +44 (0)1224 298172	

Area 2 Hazard List

Hazard Type	Position	Issue Date	Contact Details	Map
Sunken buoy with heavy weight and anchor	57°00.668'N 000°05.671'W	31 May 2018	Raymond Hall, Tel: 01224 646944 email: R.Hall@sff.co.uk	

Area 3 Hazard List

Hazard Type	Position	Issue Date	Contact Details	Map
Anchor approx. 3.5m x 1.8m	50°41.147'N 000°17.657'W	28 June 2018	Gordon Bain (Eon Marine Coordination) +44(0)7787241442	
Significant Pipeline Span on PL21 from Hewett to Bacton (37m long and 1m high)	53°01.482'N 001°43.673'E	15 May 2018	ENI, Tel: 020 7344 6342	
Concrete mattresses installed on seabed to stabilise a pipeline span	53°06.662'N 001°44.180'E and 53°06.668'N 001°44.165'E	19 April 2018	ENI, Tel: 020 7344 6342	

Notice to Fishermen

First Published: 22 February 2018 | **Latest Update: 22 February 2018**

Regional Active Dredge Area Charts – Issue 31 now available

Regional Active Dredge Area (RADA) charts are routinely produced by the British Marine Aggregate Producers Association (BMAPA) and The Crown Estate on a bi-annual basis (charts are dated 31st January and 31st July) to show where dredging operations are currently permitted within existing marine aggregate production licences.

Areas where dredging is permitted are monitored through the approved 'black box' Electronic Monitoring System (EMS) that is required to be installed on every marine aggregate dredger operating in UK waters.

Issue 31 of these charts (dated 31st January 2018) is now available to be downloaded from http://www.bmapa.org/issues/other_sea_users.php

The need for working areas within production licences can be defined through existing licence conditions or through individual marine aggregate operators' voluntary management arrangements.

Any changes in the coordinates for licence areas or active zones from the previous issue (dated 31st July 2017) will be highlighted in red.

Further information on these charts can be obtained by contacting bmapa@mineralproducts.org

Notice to Fishermen

First Published: 22 February 2018 | **Latest Update: 28 June 2018**

New Marine Licence for Marine Aggregate Dredging – Area 453

On behalf of CEMEX UK Marine Limited, this notice is to advise that a Marine Licence for marine aggregate dredging has recently been issued by the Marine Management Organisation (MMO) for Area 453 on the South Coast.



Area 453 is defined by the WGS84 co-ordinates in the table below:

Marine Licence Boundaries

Area 453	
Latitude	Longitude
50°43.333'N	00°32.358'W
50°43.141'N	00°32.266'W
50°43.195'N	00°30.973'W
50°43.232'N	00°30.092'W
50°43.265'N	00°30.092'W
50°43.136'N	00°29.146'W
50°43.321'N	00°29.124'W
50°43.622'N	00°29.705'W
50°43.548'N	00°31.678'W
50°43.431'N	00°32.292'W

It is anticipated that operations will commence on or after 1st July 2018.

As required by the Fisheries Code of Practice, Masters of Dredging vessels will call up on VHF Channel 16 when approaching the dredging area at a range of 10 nm (approximately 1 hour before operations are to commence) and will provide an estimated time of arrival on the area and position of operation. A VHF working channel will be established between the dredger and fishing vessel(s) if required.

For further information, please contact: Joe Holcroft, CEMEX UK Marine Ltd, Tel: 023 8072 0217 email: joseph.holcroft@cemex.com

Geophysical Survey – Eastern English Channel Area 458

On behalf of CEMEX UK Marine Ltd and Tarmac Marine Ltd, please be advised that a geophysical survey will take place within Marine Aggregate Dredging Area 458 plus a 50m buffer South, West and North and 1km to the East.



Company, Vessel & Call Sign	Coordinates Area 458	Start Timeframe & Duration
CEMEX UK Marine Ltd/ Tarmac Marine Ltd	50°29.9640'N 00°37.8775'E	On or after 9 th August 2018 2 days (weather dependant)
EGS (International) Ltd	50°30.1800'N 00°39.1499'E	
"EGS Pioneer" 2EGS9	50°30.1440'N 00°41.8661'E	
	50°30.0840'N 00°41.8892'E	
	50°29.3640'N 00°38.1395'E	
	50°29.9640'N 00°37.8775'E	

For further information, please contact: Simon Luckett, Tarmac Marine Ltd Tel: 01243 817234 email: simon.luckett@tarmac.com or Joe Holcroft, CEMEX UK Marine Ltd, Tel: 02380 720217, email: joseph.holcroft@cemex.com

Geophysical Survey – Eastern English Channel Area 473

On behalf of CEMEX UK Marine Ltd and Hanson Aggregates Marine Ltd, please be advised that a geophysical survey will take place within Marine Aggregate Dredging Area 473 plus a 50m buffer South, West and North and a 3km buffer to the East.



Company, Vessel & Call Sign	Coordinates Area 473	Start Timeframe & Duration
CEMEX UK Marine Ltd/ Hanson Aggregates Marine Ltd	50°29.9163'N 00°26.9235'E	On or after 9 th August 2018 2 days (weather dependant)
EGS (International) Ltd	50°30.4257'N 00°26.6409'E	
"EGS Pioneer" 2EGS9	50°29.9599'N 00°24.2007'E	
	50°29.4508'N 00°24.4768'E	
	50°29.9163'N 00°26.9235'E	

For further information, please contact: Joe Holcroft, CEMEX UK Marine Ltd, Tel: 023 8072 0217 email: joseph.holcroft@cemex.com or Nigel Griffiths, Hanson Aggregates Marine Ltd, Tel: 02380 828257 email: nigel.griffiths@hanson.biz

Survey Activity

First Published: 14 June 2018 | Latest Update: 12 July 2018

Drop Down Video and Geophysical Survey – Areas 453 & 488

Notice is hereby given that Fugro GB Marine Limited will be conducting a two drop down video environmental surveys in the survey areas below:



50° 45.123' N 000° 34154' W	50° 44.902' N 000° 33244' W	50° 43.950' N 000° 31.256' W
50° 45.133' N 000° 34998' W	50° 44.912' N 000° 34088' W	50° 43.960' N 000° 32.099' W
50° 45.414' N 000° 34989' W	50° 45.193' N 000° 34.079' W	50° 44.241' N 000° 32.090' W
50° 45.404' N 000° 34146' W	50° 45.183' N 000° 33.235' W	50° 44.231' N 000° 31.247' W
50° 43.583' N 000° 28.492' W	50° 44.418' N 000° 27.249' W	50° 43.222' N 000° 27.395' W
50° 43.594' N 000° 29.335' W	50° 44.430' N 000° 28.093' W	50° 43.233' N 000° 28.238' W
50° 43.875' N 000° 29.326' W	50° 44.711' N 000° 28.083' W	50° 43.514' N 000° 28.229' W
50° 43.864' N 000° 28.482' W	50° 44.699' N 000° 27.240' W	50° 43.503' N 000° 27.386' W
50° 43.863' N 000° 22.972' W	50° 42.903' N 000° 24.557' W	50° 44.072' N 000° 23.776' W
50° 43.875' N 000° 23.815' W	50° 42.770' N 000° 24.629' W	50° 43.981' N 000° 23.809' W
50° 44.156' N 000° 23.806' W	50° 43.777' N 000° 30.123' W	50° 44.579' N 000° 28.384' W
50° 44.144' N 000° 22.963' W	50° 43.909' N 000° 30.051' W	50° 44.666' N 000° 28.336' W

Environmental Survey Vessel:

End of July 2018 survey Wessex Explorer - 2WWE - 1-2 days duration.

For further information, please contact: David Guy, Tel: 07980 591631, email: davidguy2020@gmail.com

Survey Activity

First Published: 03 May 2018 | Latest Update: 03 May 2018

Geophysical and Seabed Grab Survey – Thames Region

On behalf of the Thames Estuary Dredging Association (TEDA), this notice is to advise that a geophysical and benthic sampling campaign is due to commence shortly in the Outer Thames Region.



Current date of commencement of operations is 24th May 2018 subject to existence of a suitable weather window.

The geophysical survey will acquire multibeam and sidescan sonar. Multibeam sensors will be vessel mounted whilst the sidescan sonar sensor will be towed up to 100 m astern of the vessel. The work areas are focused around the aggregate dredging licence areas in the Outer Thames Region, with geophysical surveys extending up to 500 m beyond the limits of the licensed dredging area boundaries. The grab surveys will employ a 0.1m2 Hamon grab to obtain seabed sediment samples. A drop-down video system may also be employed at locations where grab surveys are unsuccessful in acquiring sediment samples.

The geophysical survey will be completed from the 'EGS Pioneer'. The grab survey works will be completed from a vessel to be confirmed. Final vessel details will be provided when known. The surveys will take approximately 12-16 weeks to complete once operations are underway, subject to weather. Further updates will be provided in this publication as the surveys progress.

General coordinates for the survey area:

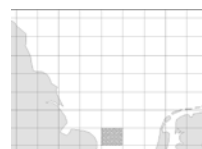
Thames	
Latitude	Longitude
52°13.632'N	01°37.949'E
51°48.240'N	02°14.371'E
51°30.363'N	02°21.791'E
51°26.258'N	01°15.479'E
51°51.006'N	01°00.360'E

For further information, please contact: Stuart Lowe, Regional Seabed Monitoring Programme Coordinator. Tel: 02380 381 945 or 07717 583 042, Email: rsmqc@marinespace.co.uk

Geophysical and Seabed Grab Survey – Anglian Region

On behalf of Britannia Aggregates Limited and Volker Dredging Limited, this is to advise that CMS Geotech Ltd will be undertaking vibrocoring surveys on Areas 461 and 498.

The work will be carried out during daylight hours, using the survey vessel the MV FlatHolm between the 1st July and the 31st August. The vessel will have restricted manoeuvrability whilst coring is being undertaken, however work will be confined to the existing licence boundaries as shown below:



Marine Licence Boundary Area 461	Marine Licence Boundary Area 498
50°18.1045' N 00°10.6605' E	52°03.2760' N 01°54.9086' E
50°17.4428' N 00°10.8322' E	52°01.1595' N 01°54.7254' E
50°16.9746' N 00°12.7637' E	52°01.0929' N 01°56.9085' E
50°17.4181' N 00°14.8352' E	52°02.9427' N 01°55.9252' E
50°18.6912' N 00°14.1644' E	52°03.2760' N 01°54.9086' E
50°18.1045' N 00°10.6605' E	

For further information, please contact: Richard Fifield, Britannia Aggregates Ltd, email: richard.fifield@brett.co.uk Will Drake, Volker Dredging Ltd, email: will.drake@brett.co.uk

Geophysical and Seabed Grab Survey – Anglian Region

On behalf of the Anglian Offshore Dredging Association (AODA), this notice is to advise that a geophysical and benthic sampling campaign is due to commence shortly in the Anglian Region.

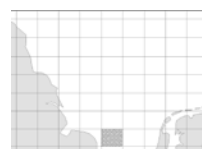
Current date of commencement of operations is 24th May 2018 subject to existence of a suitable weather window.

The geophysical survey will acquire multibeam and sidescan sonar. Multibeam sensors will be vessel mounted whilst the sidescan sonar sensor will be towed up to 100 m astern of the vessel. The work areas are focused around the aggregate dredging licence areas in the Anglian Region, with geophysical surveys extending up to 500 m beyond the limits of the licensed dredging area boundaries. The grab surveys will employ a 0.1m² Hamon grab to obtain seabed sediment samples. A drop-down video system may also be employed at locations where grab surveys are unsuccessful in acquiring sediment samples.

The geophysical survey will be completed from the 'Geosurveyor XI'. The grab survey works will be completed from a vessel to be confirmed. Final vessel details will be provided when known. The surveys will take approximately 12-16 weeks to complete once operations are underway, subject to weather. Further updates will be provided in this publication as the surveys progress.

General coordinates for the survey area:

Anglian	
Latitude	Longitude
52°13.632'N	01°37.949'E
52°48.240'N	02°14.371'E
52°30.363'N	02°21.791'E
52°26.258'N	01°15.479'E



For further information, please contact: Stuart Lowe, Regional Seabed Monitoring Programme Coordinator. Tel: 02380 381 945 or 07717 583 042, Email: rsmc@marinespace.co.uk

Geophysical Survey – Isle of Wight Area 522

On behalf of CEMEX UK Marine Ltd please be advised that a geophysical survey will take place within Area 522 (West Wight), plus a 500m buffer.



Company, Vessel & Call Sign	Coordinates Area 522 – SubArea A	Coordinates Area 522 – SubArea B	Start Timeframe & Duration
CEMEX UK Marine Ltd TBC		50°35.4120'N 01°36.5442'W	On or after 20 th July 2018 6 days (weather dependant)
		50°35.4960'N 01°36.2820'W	
		50°35.7780'N 01°36.2508'W	
		50°35.8500'N 01°36.1194'W	
	50°35.8320'N 01°34.5648'W	50°35.8800'N 01°35.9430'W	
	50°35.9940'N 01°34.3224'W	50°35.8920'N 01°35.7510'W	
	50°36.1020'N 01°34.0134'W	50°35.8620'N 01°35.3346'W	
	50°36.4860'N 01°32.1822'W	50°35.8320'N 01°35.0850'W	
	50°36.5340'N 01°31.5240'W	50°34.7340'N 01°35.0856'W	
	50°36.7500'N 01°30.6954'W	50°34.7340'N 01°35.5182'W	
	50°36.8220'N 01°30.6528'W	50°34.9560'N 01°35.3436'W	
	50°36.9780'N 01°30.4566'W	50°34.9980'N 01°35.5428'W	
	50°36.4980'N 01°29.0244'W	50°34.7340'N 01°35.8554'W	
	50°36.0840'N 01°29.2512'W	50°34.7340'N 01°36.3582'W	
	50°35.8320'N 01°30.0474'W	50°34.8060'N 01°36.3240'W	
	50°35.8320'N 01°34.5648'W	50°34.9560'N 01°35.9520'W	
		50°35.0580'N 01°35.9214'W	
		50°35.2260'N 01°36.0048'W	
		50°35.0340'N 01°36.3114'W	
		50°35.0100'N 01°36.5460'W	
		50°35.4120'N 01°36.5442'W	

For further information, please contact: **Joe Holcroft**, CEMEX UK Marine Ltd Tel: 02380 720217 email: joseph.holcroft@cemex.com

New Marine Aggregate Licence – (Area 526)

On behalf of CEMEX UK Marine Limited, Tarmac Marine Limited and Hanson Aggregates Marine Limited this notice is to advise that a Marine Licence for marine aggregate dredging has recently been issued by the Marine Management Organisation (MMO) and Natural Resources Wales (NRW) for Area 526 in the Bristol Channel.



Area 526 is defined by the following co-ordinates in the table below.

51°17.750'N 03°19.312'W
51°18.302'N 03°16.620'W
51°18.467'N 03°13.819'W
51°18.535'N 03°12.654'W
51°19.079'N 03°10.228'W
51°19.106'N 03°09.712'W
51°18.756'N 03°09.538'W
51°18.410'N 03°10.002'W
51°17.829'N 03°12.134'W
51°17.850'N 03°12.547'W
51°17.726'N 03°12.795'W
51°17.708'N 03°14.828'W
51°17.176'N 03°18.377'W
51°17.315'N 03°19.584'W

It is anticipated that operations will commence on or after 30th June 2018.

As required by the Fisheries Code of Practice, Masters of Dredging vessels will call up on VHF Channel 16 when approaching the dredging area at a range of 10 nm (approximately 1 hour before operations are to commence) and will provide an estimated time of arrival on the area and position of operation. A VHF working channel will be established between the dredger and fishing vessel(s) if required

For further information, please contact: Joseph Holcroft, CEMEX UK Marine Ltd, Tel: 02380 720217, Email: joseph.holcroft@cemex.com
 Andrew Bellamy, Tarmac Marine Ltd, Tel: 01243 817243, Email: andrew.bellamy@tarmac.com
 Louise Bridges, Hanson Aggregates Marine Ltd, Tel: 02380 828256, Email: louise.bridges@hanson.biz