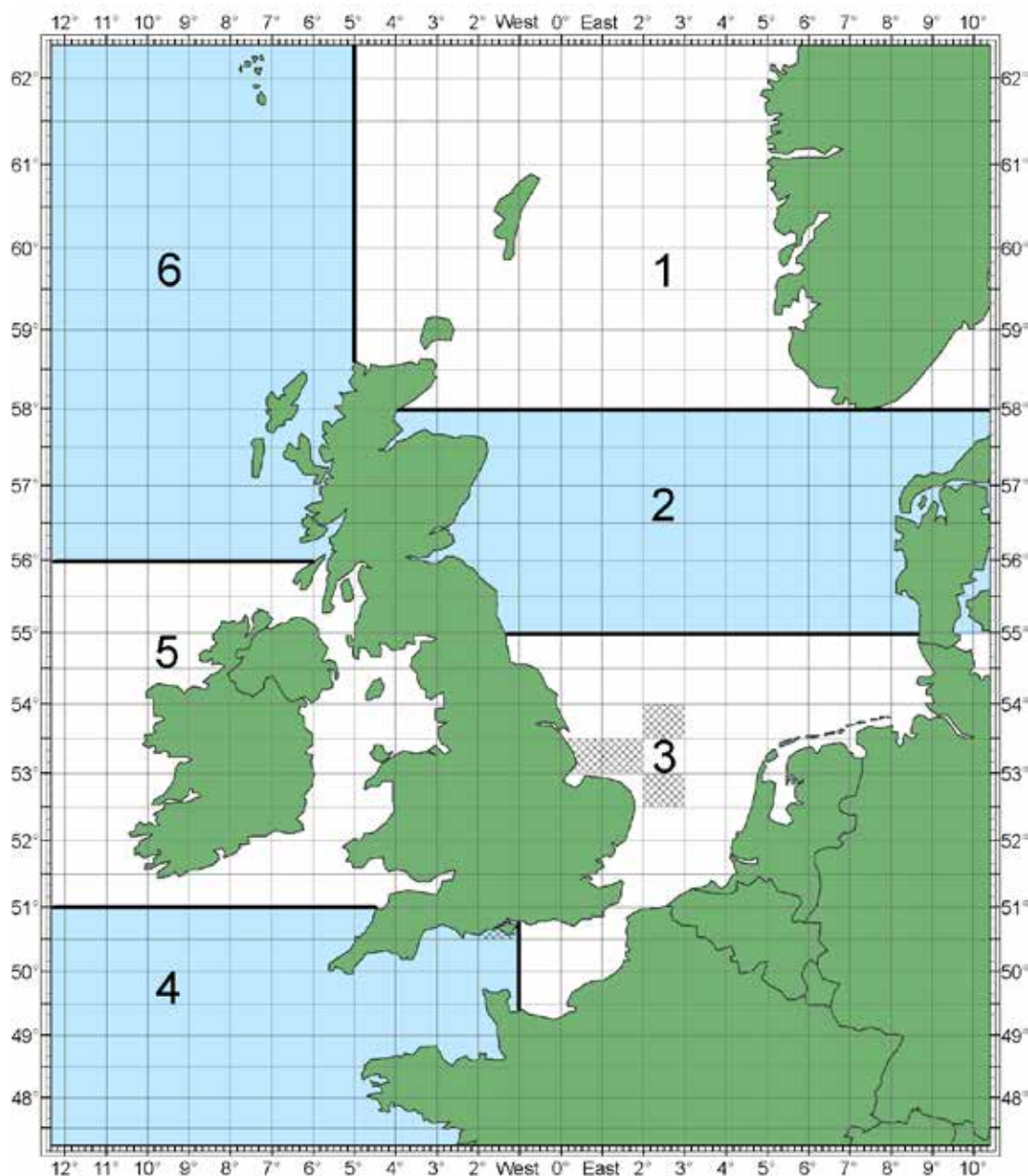




Offshore Marine Aggregates

19 July 2012 | Issue 15

The shaded blocks below indicate the areas of activity published within this Bulletin.



Area 1
Area 2
Area 3
Area 4
Area 5
Area 6

This Bulletin, along with previous issues, can be viewed at: www.kingfishercharts.org, or you can register for an email alert by contacting: kingfisher@seafish.co.uk

All co-ordinates listed in this Bulletin refer to WGS84 datum



Offshore Marine Aggregates

19 July 2012 | Issue 15

Area 3

Notice to Fishermen

First Published: 16 January 2012 | **Latest Update: 06 June 2012**

Snagging Hazard – Obstruction

Please note that there is an Aggregate draghead unit is approximately 3.2m in length and 2.2m in width. If lying flat, it is 1m tall, but as it is jointed and depending upon how it lies on the seabed could be a bit higher. It weights approximately 4500kg.

Position: 52°32.160'N 002°07.830'E





For further information, please contact: Emma Beagley, Hanson Aggregates Marine Ltd, Tel: +44(0)23 8082 8256 Email: emma.beagley@hanson.com

Survey Activity

First Published: 05 July 2012 | **Latest Update: 10 July 2012**

Geophysical Survey – Offshore of the Humber

Company, Vessel & Call Sign	Towing Cable Length & Submerged Depth	Area Covered	Site Investigation Areas	Start Timeframe & Duration	Area
Emu Limited RV Imor	N/A	53° 37.961'N 002° 16.406'E 53° 36.850'N 002° 20.530'E 53° 38.166'N 002° 23.942'E 53° 39.955'N 002° 23.885'E 53° 41.136'N 002° 21.550'E	483	10/07/2012 - 31/07/2012 For 7 Days	
Emu Limited RV Imor	N/A	53° 28.448'N 001° 53.205'E 53° 27.331'N 001° 57.619'E 53° 27.918'N 002° 00.944'E 53° 30.127'N 002° 00.744'E	484	10/07/2012 - 31/07/2012 For 7 Days	

For further information, please contact: Leah Arlott, Emu Limited, Tel: +44(0)1489 860050 email: leah.arlott@emulimited.com



Offshore Marine Aggregates


19 July 2012 | Issue 15

Area 3

Survey Activity (cont.)

First Published: 05 July 2012 | **Latest Update: 05 July 2012**

Geophysical Survey – East of the mouth of the River Humber

Company, Vessel & Call Sign	Towing Cable Length & Submerged Depth	Area Covered	Site Investigation Areas	Start Timeframe & Duration	Area
Emu Limited RV IMOR	200m astern	53° 28.887'N 000° 38.553'E 53° 23.144'N 000° 39.637'E 53° 20.411'N 000° 33.862'E	Area 480	15/07/2012 - 31/08/2012	

For further information, please contact: Sam Drawbridge, Email: sam.drawbridge@emulimited.com Tel: +44 (0)1489 860050



Offshore Marine Aggregates


19 July 2012 | Issue 15

Area 4

Survey Activity

First Published: 05 July 2012 | **Latest Update: 05 July 2012**

Bathymetric Survey – Isle of Wight

Company, Vessel & Call Sign	Towing Cable Length & Submerged Depth	Area Covered	Site Investigation Areas	Start Timeframe & Duration	Area
Emu Limited	N/A	50° 37.292'N 001° 03.980'W 50° 38.046'N 001° 03.962'W 50° 39.069'N 001° 01.276'W 50° 39.074'N 000° 57.837'W 50° 37.296'N 001° 00.445'W	372/1	01/07/2012 - 31/07/2012 For 2 Days	

For further information, please contact: Emu Limited, Tel: +44 (0)2392 205510